




-  Proposed Sanitary Sewer Easement Purchase
-  Proposed Temporary Construction Easement Purchase
-  Existing City Easement

WPRES GEORGE BUSH HWY WB

WPRES GEORGE BUSH TPKE WB

WPRES GEORGE BUSH TPKE EB

WPRES GEORGE BUSH HWY EB

CUSTER RD

CUSTER PKWY

Produced by Business  
Intelligence/GIS, City of Plano  
5/6/2022

This map and information in it were developed exclusively for use by the City of Plano. Any use or reliance on this map by anyone else is at the party's own risk and without liability to the City of Plano, its officials or employees for any discrepancies, errors, or variances which may exist.

0 50 100 150 200  
Feet