



Plano

City of Excellence

2025 Bond Referendum

PARKS AND RECREATION

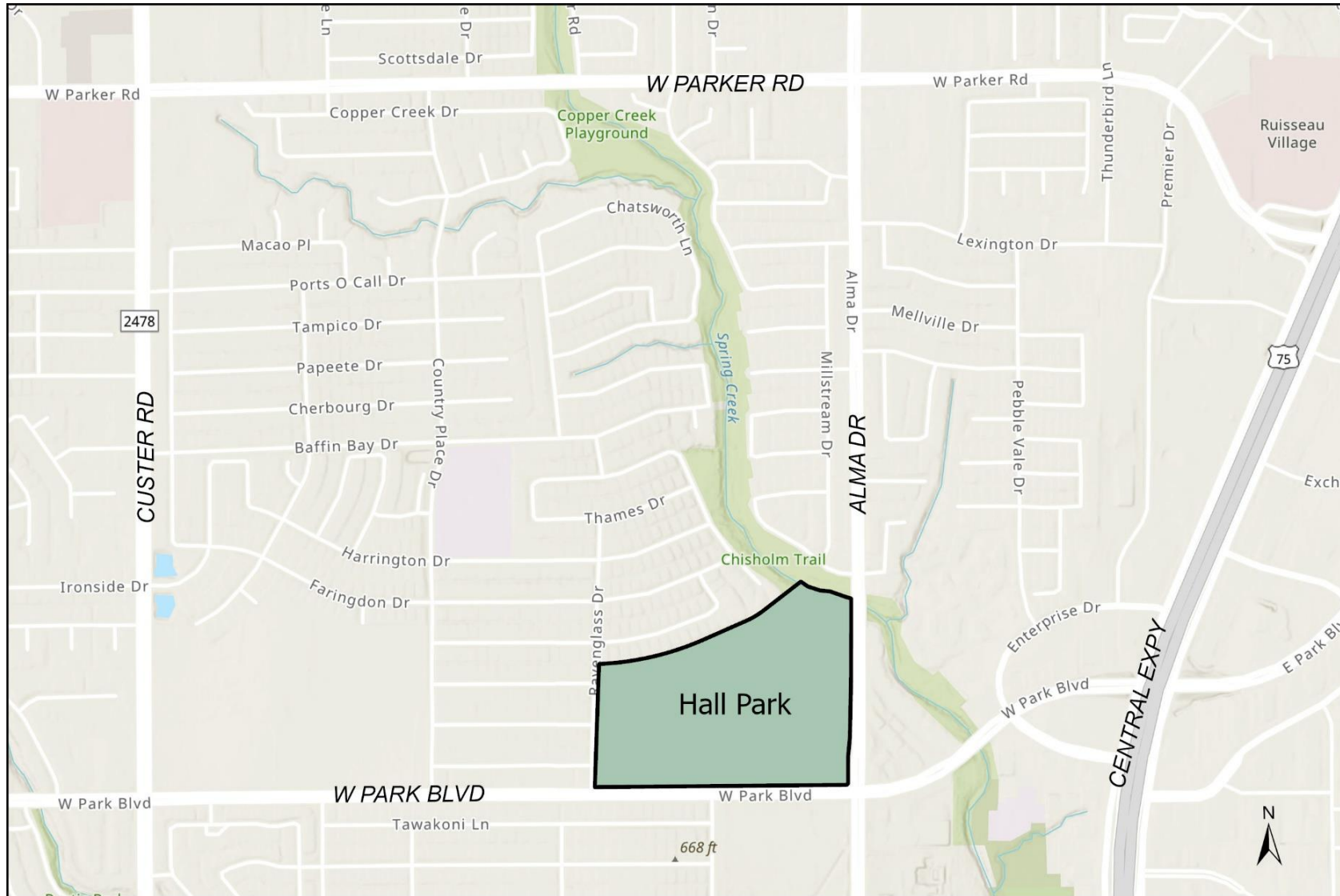
2025 Bond Referendum – Parks and Recreation



2025 Bond Referendum – Parks and Recreation

<u>Parks and Recreation Facilities</u>					
Hall Park	\$10,000,000				\$10,000,000
O&M	-	-	\$726,921	\$299,421	\$1,026,342
Land Acquisitions	\$20,000,000				\$20,000,000
<i>Lavon Farms</i>	\$15,000,000				\$15,000,000
<i>JCPenny</i>	-				-
<i>Other (Senior West?)</i>	\$5,000,000				\$5,000,000
O&M		\$152,000	\$152,000	\$152,000	\$456,000
Community Park Renovations	\$11,595,000				\$11,595,000
<i>Schell Park</i>	\$11,595,000				\$11,595,000
Park Improvements	\$5,000,000				\$5,000,000
O&M	\$17,500	\$17,500	\$17,500	\$17,500	\$70,000
Recreational Trails	\$5,000,000				\$5,000,000
O&M	\$8,000	\$8,000	\$8,000	\$8,000	\$32,000
Total Park and Recreational Facilities Authority Needed	\$51,595,000	-	-	-	\$51,595,000
Total O&M	\$25,500	\$177,500	\$904,421	\$476,921	\$1,584,342





Land Acquisitions

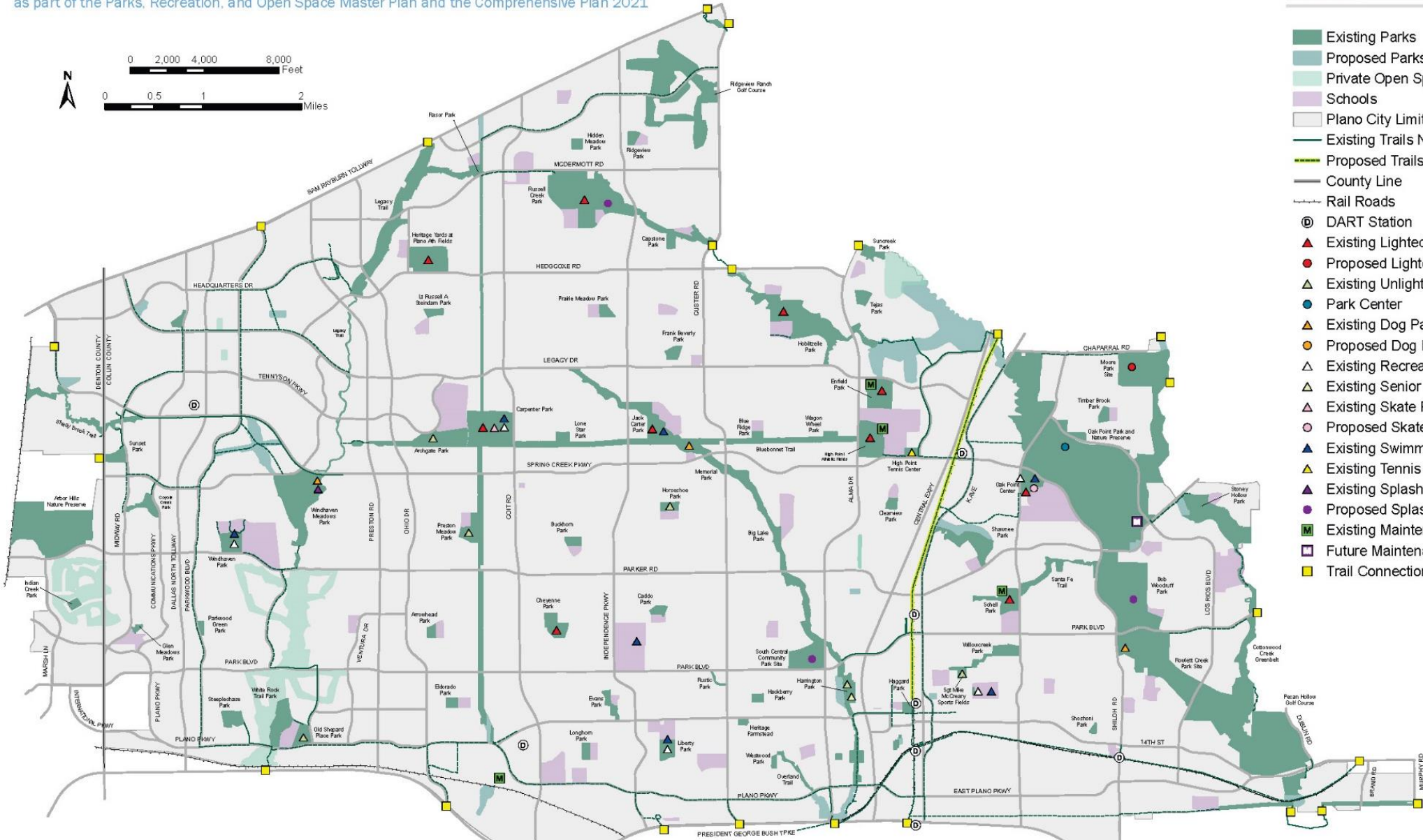
\$20,000,000

PARKS MASTER PLAN MAP

Parks Master Plan Map adopted by City Council on July 24, 2023
as part of the Parks, Recreation, and Open Space Master Plan and the Comprehensive Plan 2021

LEGEND

- Existing Parks
- Proposed Parks
- Private Open Space
- Schools
- Plano City Limit
- Existing Trails Not On Park Land
- Proposed Trails - Study Area
- County Line
- Rail Roads
- D DART Station
- Existing Lighted Athletic Fields
- Proposed Lighted Athletic Fields
- Existing Unlighted Athletic Fields
- Park Center
- Existing Dog Park
- Proposed Dog Park
- Existing Recreation Center
- Existing Senior Center
- Existing Skate Park
- Proposed Skate Park
- Existing Swimming Facility
- Existing Tennis Center
- Existing Splash Pad
- Proposed Splash Pad
- Existing Maintenance Facility
- Future Maintenance Facility
- Trail Connection

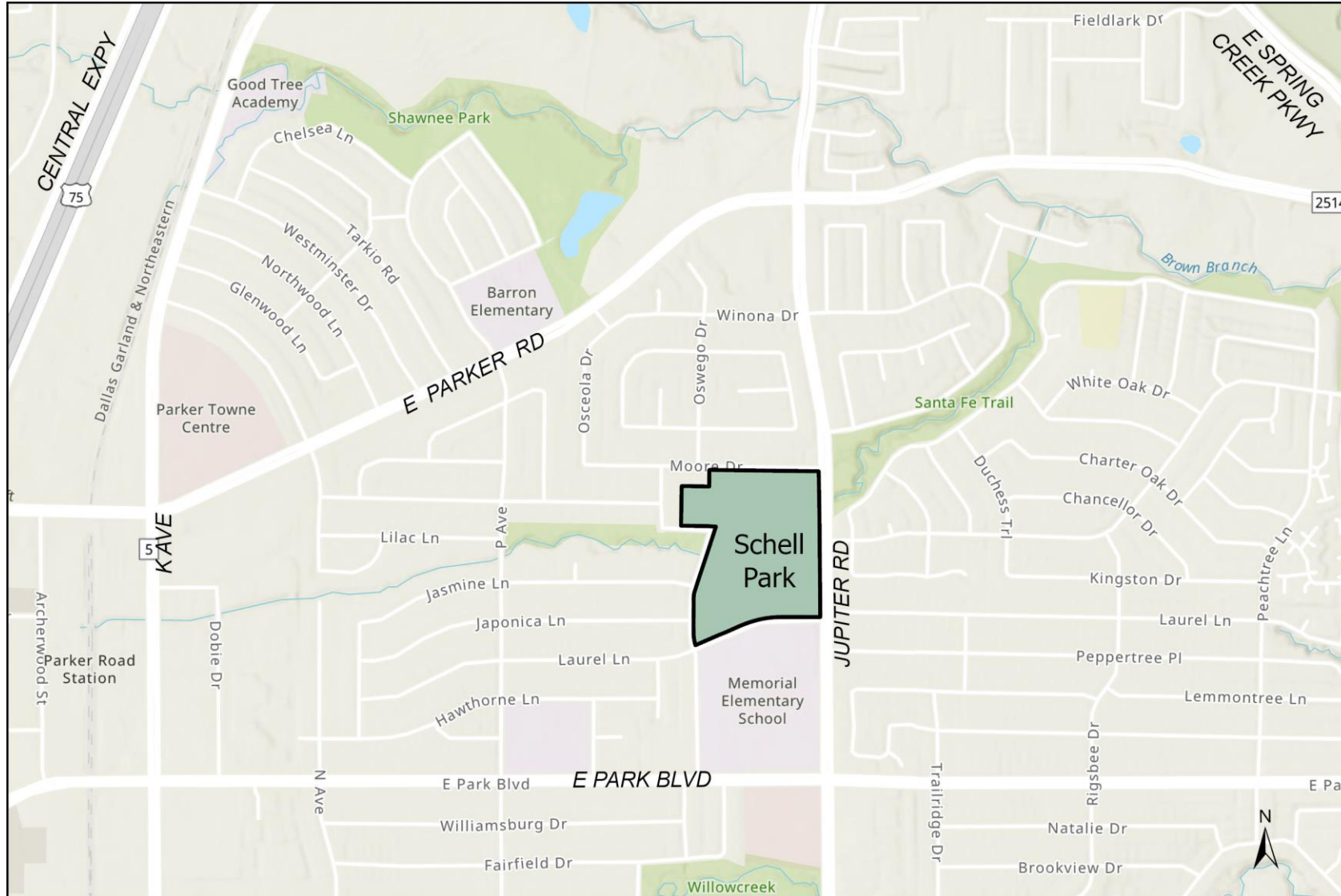


The locations of proposed sites, trails and facilities are subject to change.

Date: July 2023
Source: City of Plano, Parks Division

Community Park Renovations

\$11,595,000

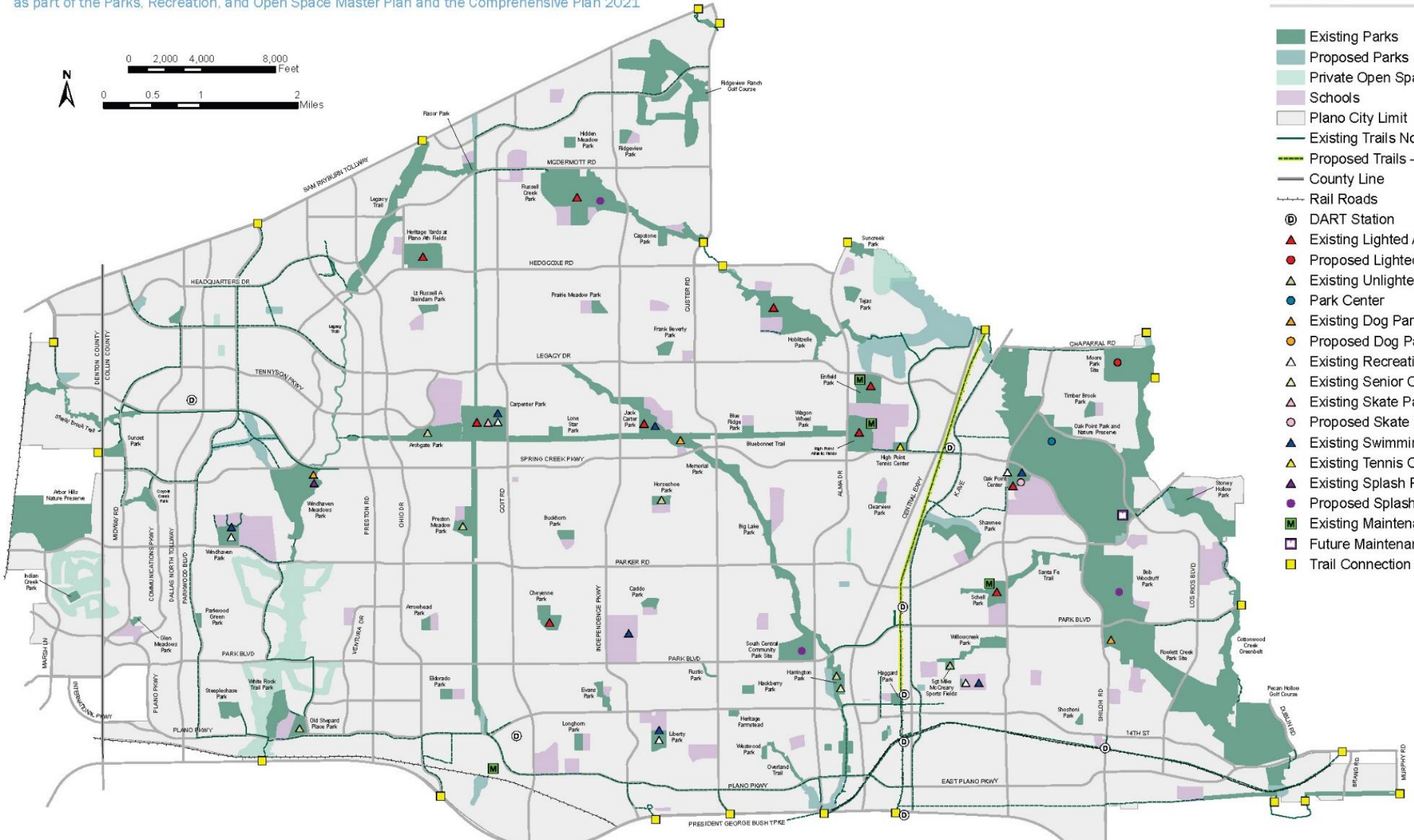
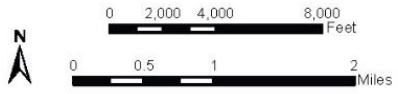


Park Improvements

\$5,000,000

PARKS MASTER PLAN MAP

Parks Master Plan Map adopted by City Council on July 24, 2023
as part of the Parks, Recreation, and Open Space Master Plan and the Comprehensive Plan 2021



LEGEND

- Existing Parks
- Proposed Parks
- Private Open Space
- Schools
- Plano City Limit
- Existing Trails Not On Park Land
- Proposed Trails - Study Area
- County Line
- Rail Roads
- D DART Station
- Existing Lighted Athletic Fields
- Proposed Lighted Athletic Fields
- Existing Unlighted Athletic Fields
- Park Center
- Existing Dog Park
- Proposed Dog Park
- Existing Recreation Center
- Existing Senior Center
- Existing Skate Park
- Proposed Skate Park
- Existing Swimming Facility
- Existing Tennis Center
- Existing Splash Pad
- Proposed Splash Pad
- Existing Maintenance Facility
- Future Maintenance Facility
- Trail Connection

The locations of proposed sites, trails and facilities are subject to change.

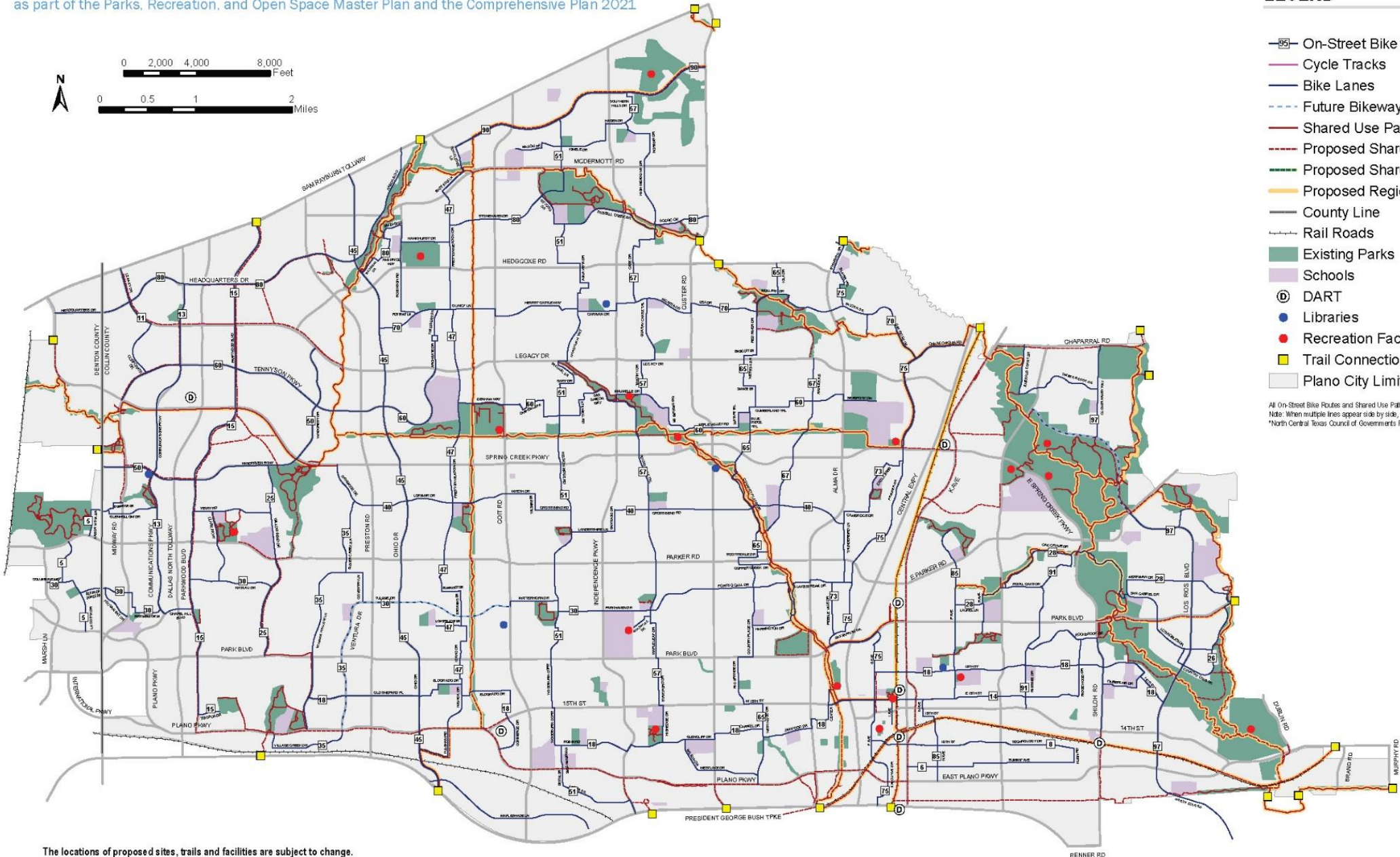

Date: July 2023
Source: City of Plano, Parks Division

Recreational Trails

\$5,000,000

BICYCLE TRANSPORTATION PLAN MAP

Bicycle Transportation Plan Map adopted by City Council on July 24, 2023
as part of the Parks, Recreation, and Open Space Master Plan and the Comprehensive Plan 2021



LEGEND

- On-Street Bike Routes
- Cycle Tracks
- Bike Lanes
- Future Bikeway Accommodation Study Area
- Shared Use Paths
- Proposed Shared Use Paths
- Proposed Shared Use Path - Study Area
- Proposed Regional Bicycle Network*
- County Line
- Rail Roads
- Existing Parks
- Schools
- DART
- Libraries
- Recreation Facilities
- Trail Connection
- Plano City Limit

All On-Street Bike Routes and Shared Use Paths are shown in approximate locations.
Note: When multiple lines appear side by side, it denotes multiple uses served by the same facility.
*North Central Texas Council of Governments Regional Network.

The locations of proposed sites, trails and facilities are subject to change.

Date: June 2023
Source: City of Plano, Parks Division



Plano

City of Excellence

Thank you
