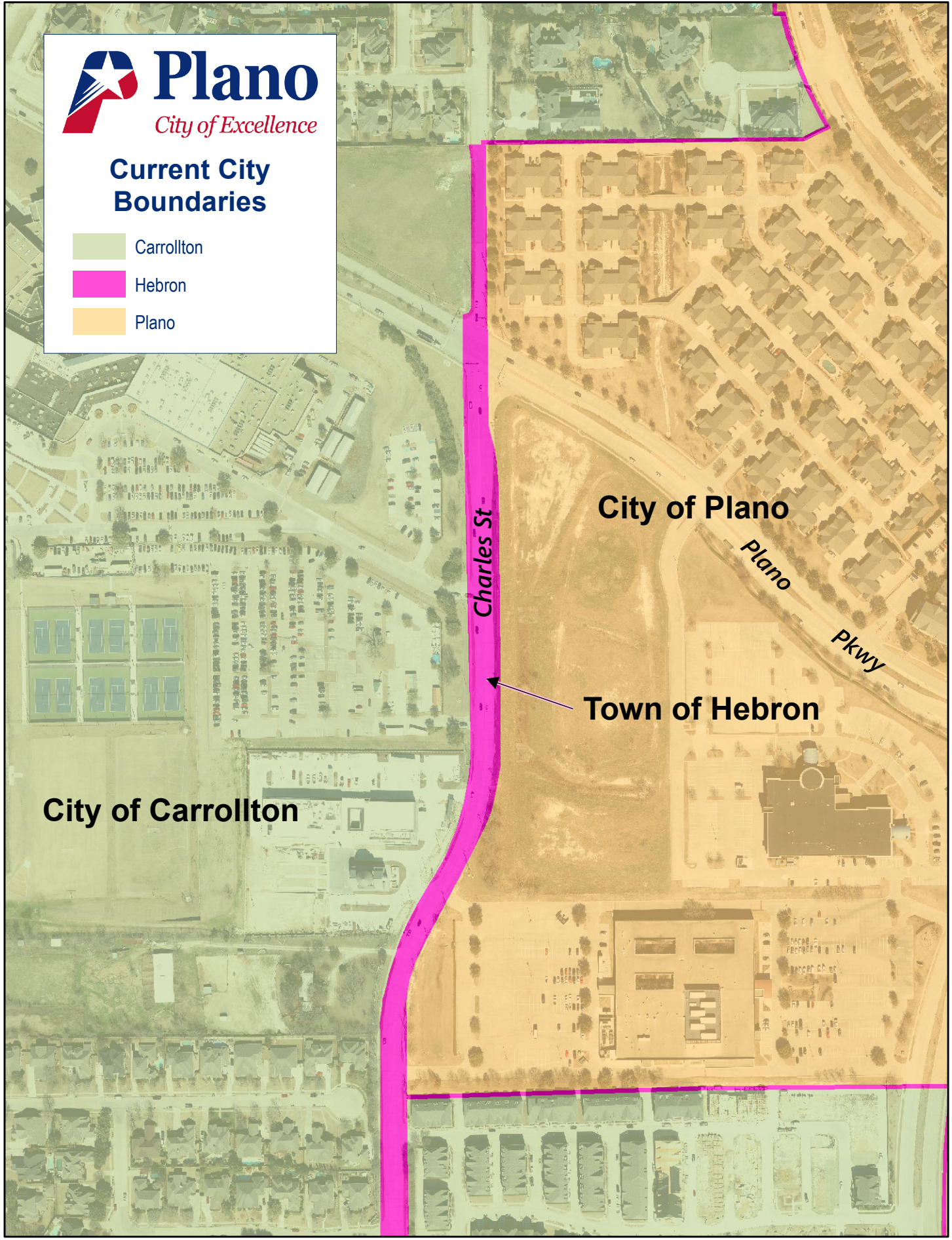





Current Boundary Map



**Current City Boundaries**

-  Carrollton
-  Hebron
-  Plano

**City of Carrollton**

**City of Plano**

**Town of Hebron**

**Charles St**

*Plano*

*Pkwy*

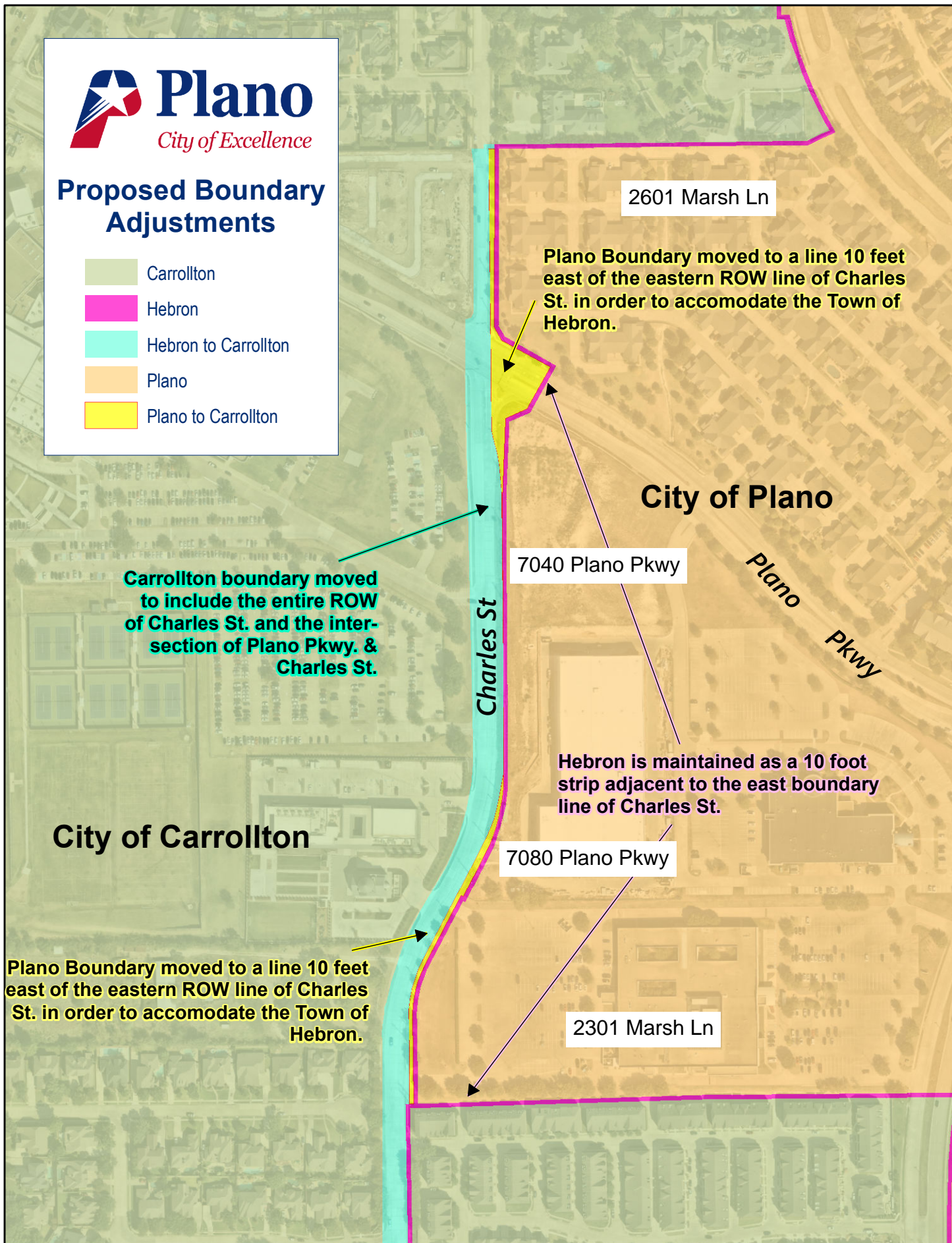


Proposed Boundary Map



**Proposed Boundary Adjustments**

- Carrollton
- Hebron
- Hebron to Carrollton
- Plano
- Plano to Carrollton



2601 Marsh Ln

Plano Boundary moved to a line 10 feet east of the eastern ROW line of Charles St. in order to accomodate the Town of Hebron.

City of Plano

7040 Plano Pkwy

Carrollton boundary moved to include the entire ROW of Charles St. and the intersection of Plano Pkwy. & Charles St.

Charles St

Plano Pkwy

Hebron is maintained as a 10 foot strip adjacent to the east boundary line of Charles St.

7080 Plano Pkwy

City of Carrollton

2301 Marsh Ln

Plano Boundary moved to a line 10 feet east of the eastern ROW line of Charles St. in order to accomodate the Town of Hebron.

